
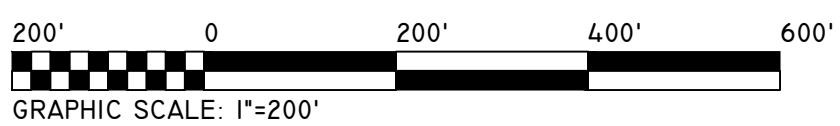


LEE COUNTY, VIRGINIA



- ① A.E. SURGENER PROPERTY - PLAT BOOK A, PLAT SLIDE 022
- ② PAUL C. BACON PROPERTY - PLAT BOOK D, PLAT SLIDE 017
- ③ PAUL C. BACON PROPERTY - PLAT BOOK B, PLAT SLIDE 095

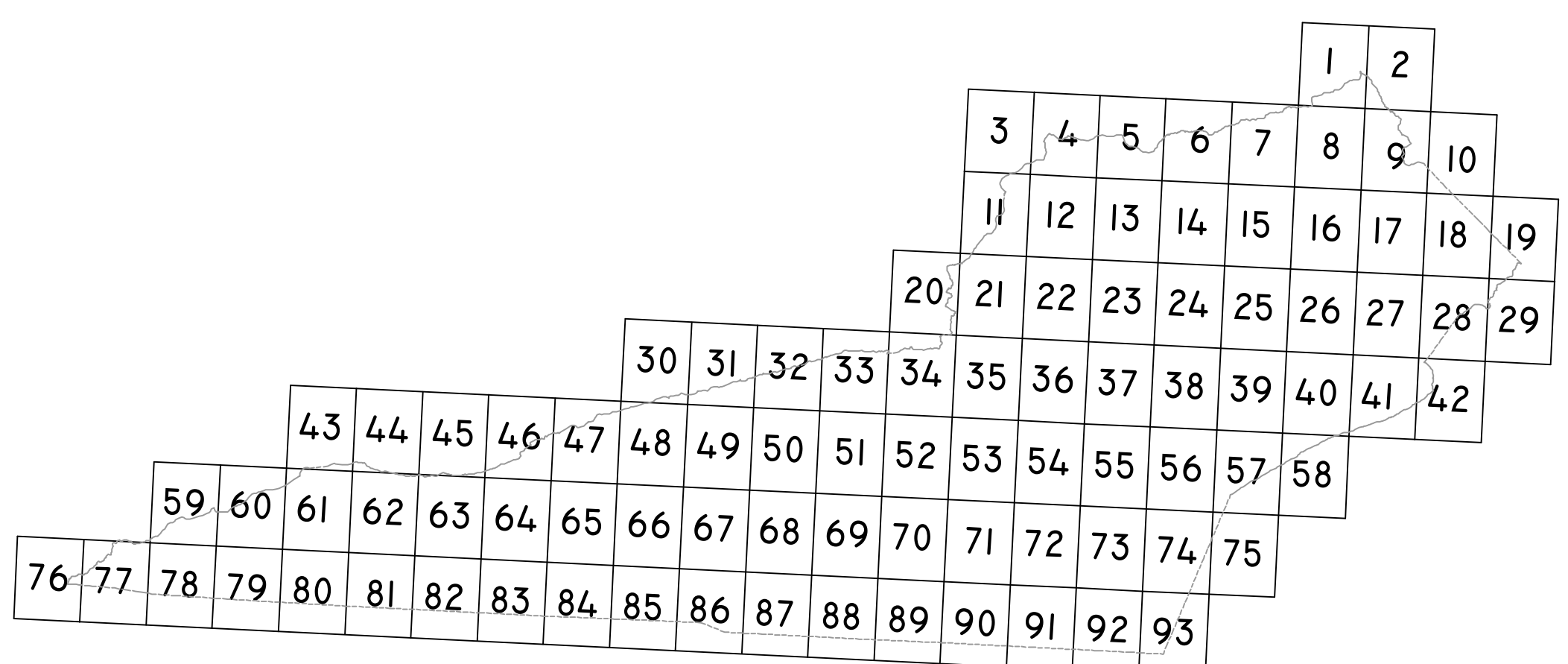


WHITE SHOALS
MAGISTERIAL
DISTRICT

SECTION 67
INSERT B

DISCLAIMER:

THE INFORMATION SHOWN HEREON IS NOT BASED ON A CURRENT FIELD SURVEY. IT WAS COMPILED FROM PRIOR COUNTY TAX MAPS, SUBDIVISION PLATS, PARTITION PLATS, AERIAL PHOTOGRAPHY AND OTHER SOURCES. PLEASE NOTIFY THE LEE COUNTY COMMISSIONER OF THE REVENUE OFFICE IF ANY ERRORS OR OMISSIONS OCCUR. LEE COUNTY WILL NOT BE LIABLE FOR ANY DAMAGES, THAT MAY ARISE FROM THE USE OF THIS MAP. PROPERTY LINES AS SHOWN ARE SUBJECT TO A CURRENT FIELD SURVEY BY A CERTIFIED VIRGINIA LAND SURVEYOR. AERIAL IMAGERY ©2011 COMMONWEALTH OF VIRGINIA.



VICINITY MAP: 1" = 5 MILES

