
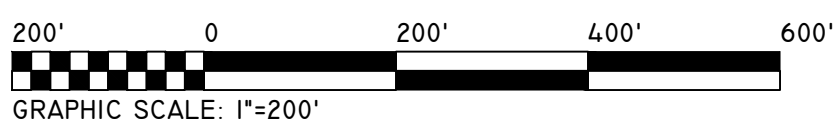


LEE COUNTY, VIRGINIA



- ① BARLOW NEWMAN PROPERTY - DEED BOOK 115, PAGE 218
 DEED BOOK 373, PAGE 080
 DEED BOOK 384, PAGE 718
 DEED BOOK 384, PAGE 735
 PLAT BOOK B, PLAT SLIDE 133
 PLAT BOOK B, PLAT SLIDE 041
 PLAT BOOK C, PLAT SLIDE 010
- ② BARLOW NEWMAN PROPERTY - DEED BOOK 511, PAGE 383
 DEED BOOK 511, PAGE 629

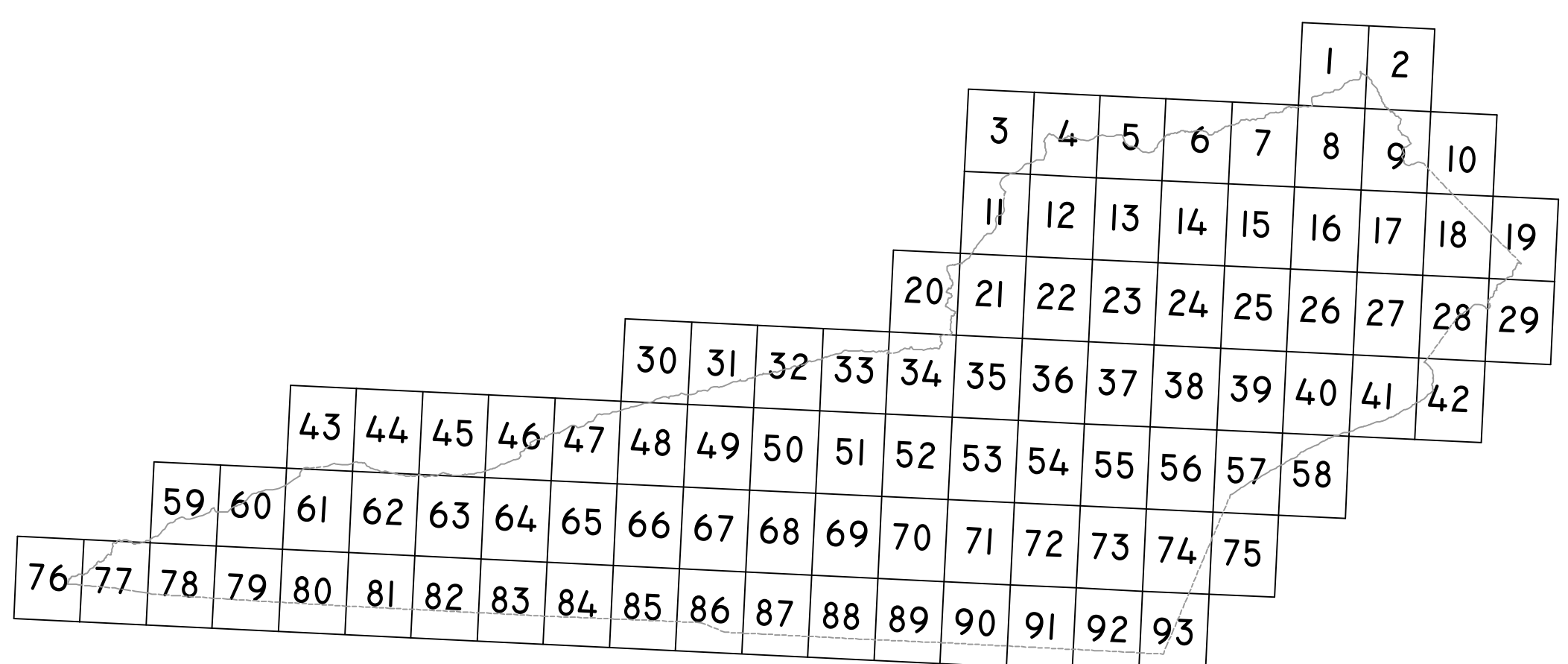


JONESVILLE
 MAGISTERIAL
 DISTRICT

SECTION 70
 INSERT A

DISCLAIMER:

THE INFORMATION SHOWN HEREON IS NOT BASED ON A CURRENT FIELD SURVEY. IT WAS COMPILED FROM PRIOR COUNTY TAX MAPS, SUBDIVISION PLATS, PARTITION PLATS, AERIAL PHOTOGRAPHY AND OTHER SOURCES. PLEASE NOTIFY THE LEE COUNTY COMMISSIONER OF THE REVENUE OFFICE IF ANY ERRORS OR OMISSIONS OCCUR. LEE COUNTY WILL NOT BE LIABLE FOR ANY DAMAGES, THAT MAY ARISE FROM THE USE OF THIS MAP. PROPERTY LINES AS SHOWN ARE SUBJECT TO A CURRENT FIELD SURVEY BY A CERTIFIED VIRGINIA LAND SURVEYOR. AERIAL IMAGERY ©2011 COMMONWEALTH OF VIRGINIA.



VICINITY MAP: 1"= 5 MILES

